





















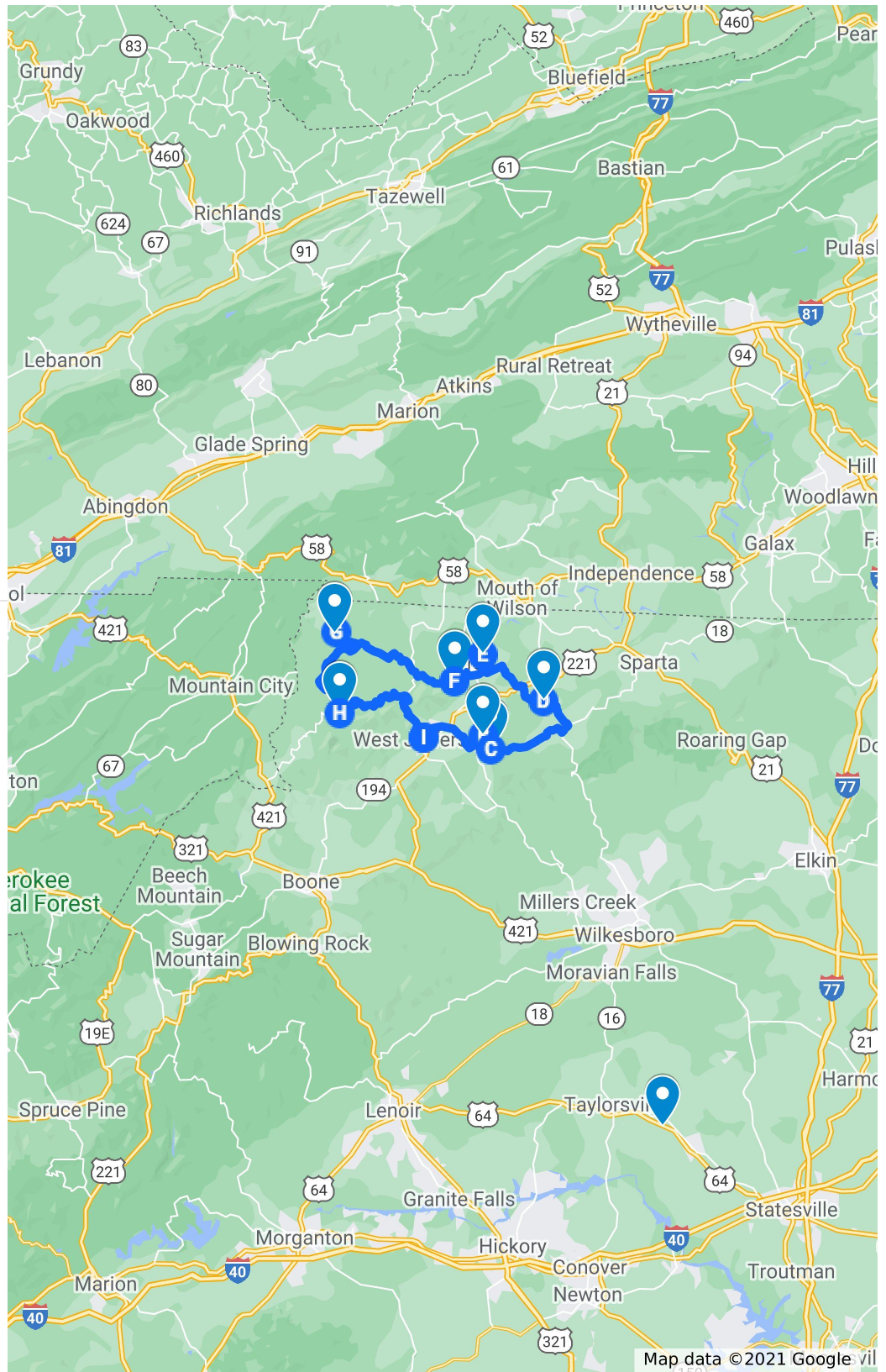
Regency Properties River Route

Regency Properties Waypoints.csv

-  780 Old Mountain Rd
-  1388 Burgess Rd
-  763 Wagoner Access Rd
-  160 Silas Creek Rd
- 
-  300 Crestview Drive W Access
- 
-  800 E Double Springs Church Road
-  2232 Greer Town Road
- 
-  10101 Shirley Haywood Drive

Directions from 421 East 2nd Street, West Jefferson, NC, USA to 421 East 2nd Street, West Jefferson, NC, USA

-  **A**
421 East 2nd Street, West Jefferson, NC, USA
-  **B**
763 Wagoner Access Rd
-  **C**
1388 Burgess Rd
-  **D**
800 E Double Springs Church Road
-  **E**
10101 Shirley Haywood Drive
-  **F**
160 Silas Creek Rd
-  **G**
2232 Greer Town Road
-  **H**
300 Crestview Drive W Access
-  **I**
421 East 2nd Street, West Jefferson, NC, USA



This route highlights the different properties available along the New River.